



DEPARTMENT OF THE ARMY
U.S. ARMY CORPS OF ENGINEERS, ST. PAUL DISTRICT
332 MINNESOTA STREET, SUITE E1500
ST. PAUL, MN 55101-1323

April 1, 2024

Regulatory File No. MVP-2024-00071-BJL

[REDACTED]
[REDACTED]
[REDACTED]
[REDACTED]

Dear [REDACTED]:

This letter regards an approved jurisdictional determination for seven wetlands, Wetland 2 (0.382 acre), Wetland 3 (0.197 acre), Wetland 4 (0.455 acre), Wetland 5 (0.183 acre), Wetland 7 (0.042 acre), Wetland 8 (0.142 acre), and Wetland 9 (0.066 acre), on several parcels located at [REDACTED] in the City of Middleton, Section 10, Township 7 North, Range 8 East, Dane County, Wisconsin. The review area for our jurisdictional determination is identified on the enclosed figures labeled MVP-2024-00071-BJL, AJD Figure Page 1 of 2 through Page 2 of 2.

The review area contains no waters of the United States subject to Corps of Engineers (Corps) jurisdiction. Therefore, you are not required to obtain Department of the Army authorization to discharge dredged or fill material within this area. The rationale for this determination is provided in the enclosed Approved Jurisdictional Determination form. You are also cautioned that the area of waters described on the enclosed Jurisdictional Determination form is approximate and is not based on a precise delineation of aquatic resources.

This determination is only valid for the review area shown on the enclosed figures labeled MVP-2024-00071-BJL, AJD Figure Page 1 of 2 through Page 2 of 2.

The delineation included herein has been conducted to identify the location and extent of the aquatic resources for purposes of the Clean Water Act for the particular site identified in this request. This delineation may not be valid for the Wetland Conservation Provisions of the Food Security Act of 1985, as amended. If you or your tenant are USDA program participants, or anticipate participation in USDA programs, you should discuss the applicability of an NRCS Certified Wetland Determination with the local USDA service center, prior to starting work.

If you object to this approved jurisdictional determination, you may request an administrative appeal under Corps regulations at 33 CFR 331. Enclosed you will find a Notification of Appeal Process (NAP) fact sheet and Request for Appeal (RFA) form. If you request to appeal this determination, you must submit a completed RFA form to the Mississippi Valley Division Office at the address shown on the form.

In order for an RFA to be accepted by the Corps, the Corps must determine that it is complete, that it meets the criteria for appeal under 33 CFR 331.5, and that it has been received by the Division Office within 60 days of the date of the enclosed NAP.

It is not necessary to submit an RFA form to the division office if you do not object to the determination in this letter.

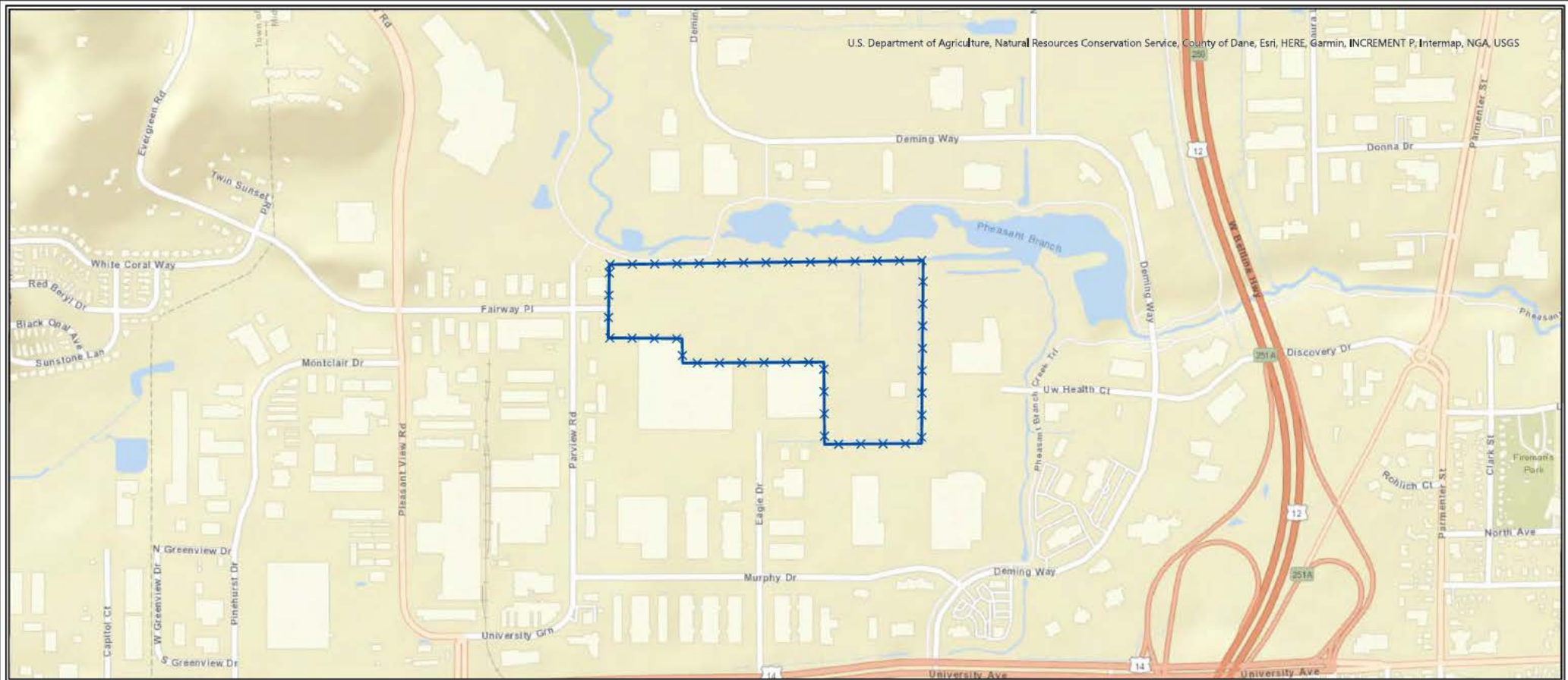
This approved jurisdictional determination may be relied upon for five years from the date of this letter. However, the Corps reserves the right to review and revise the determination in response to changing site conditions, information that was not considered during our initial review, or off-site activities that could indirectly alter the extent of wetlands and other resources on-site. This determination may be renewed at the end of the five-year period provided you submit a written request, and our staff are able to verify that the limits established during the original determination are still accurate.

If you have any questions, please contact me in our Stevens Point office at [REDACTED] or [REDACTED]. In any correspondence or inquiries, please refer to the Regulatory file number shown above.

Sincerely,

[REDACTED]

Project Manager




Eagle Drive Property Site Location Map



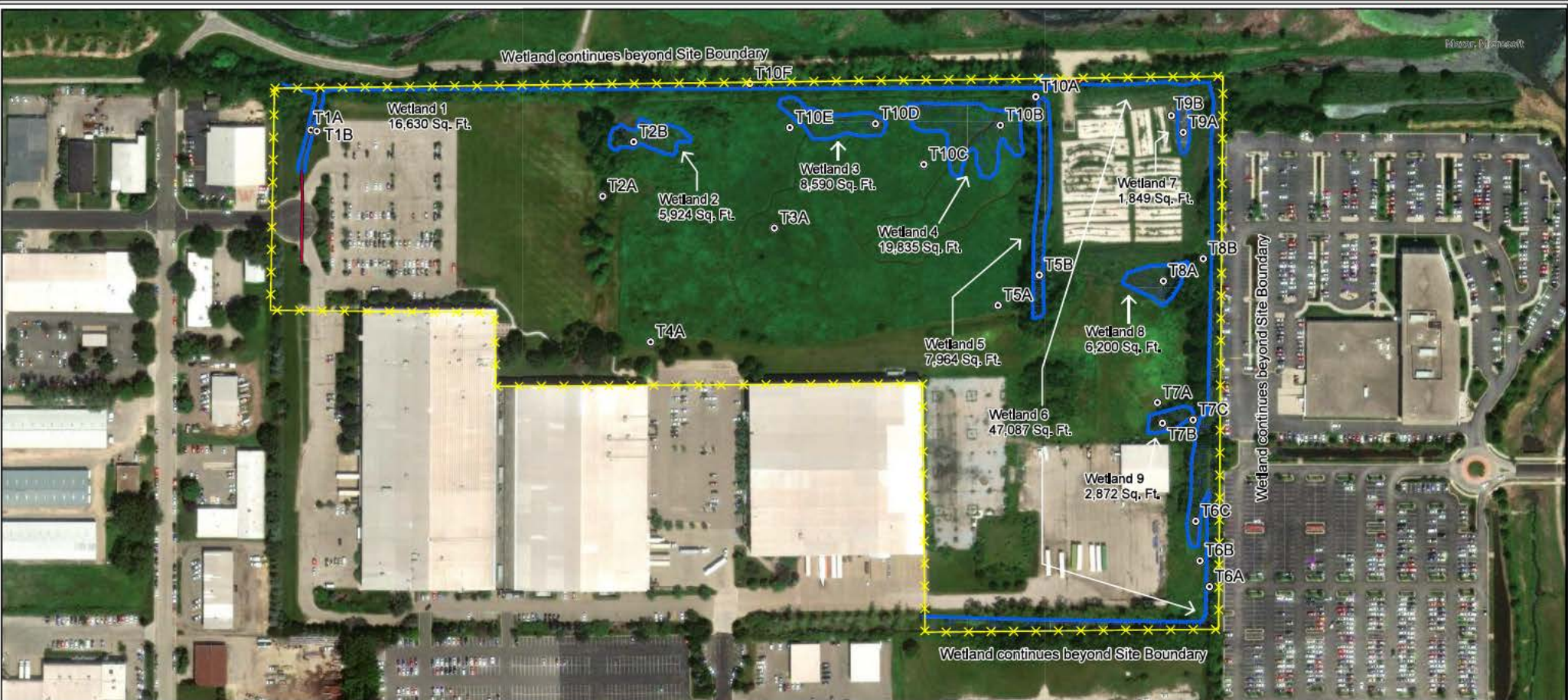
City of Middleton
Dane County, WI

Project: DAN23-017-01



Legend

Site Boundary



Legend

-  Wetland Line
-  Wetland
-  Sample Point
-  Culvert
-  Site Boundary

Eagle Drive Property Wetland Delineation Map

[Redacted]
City of Middleton
Dane County, WI

Project: DAN23-017-01

